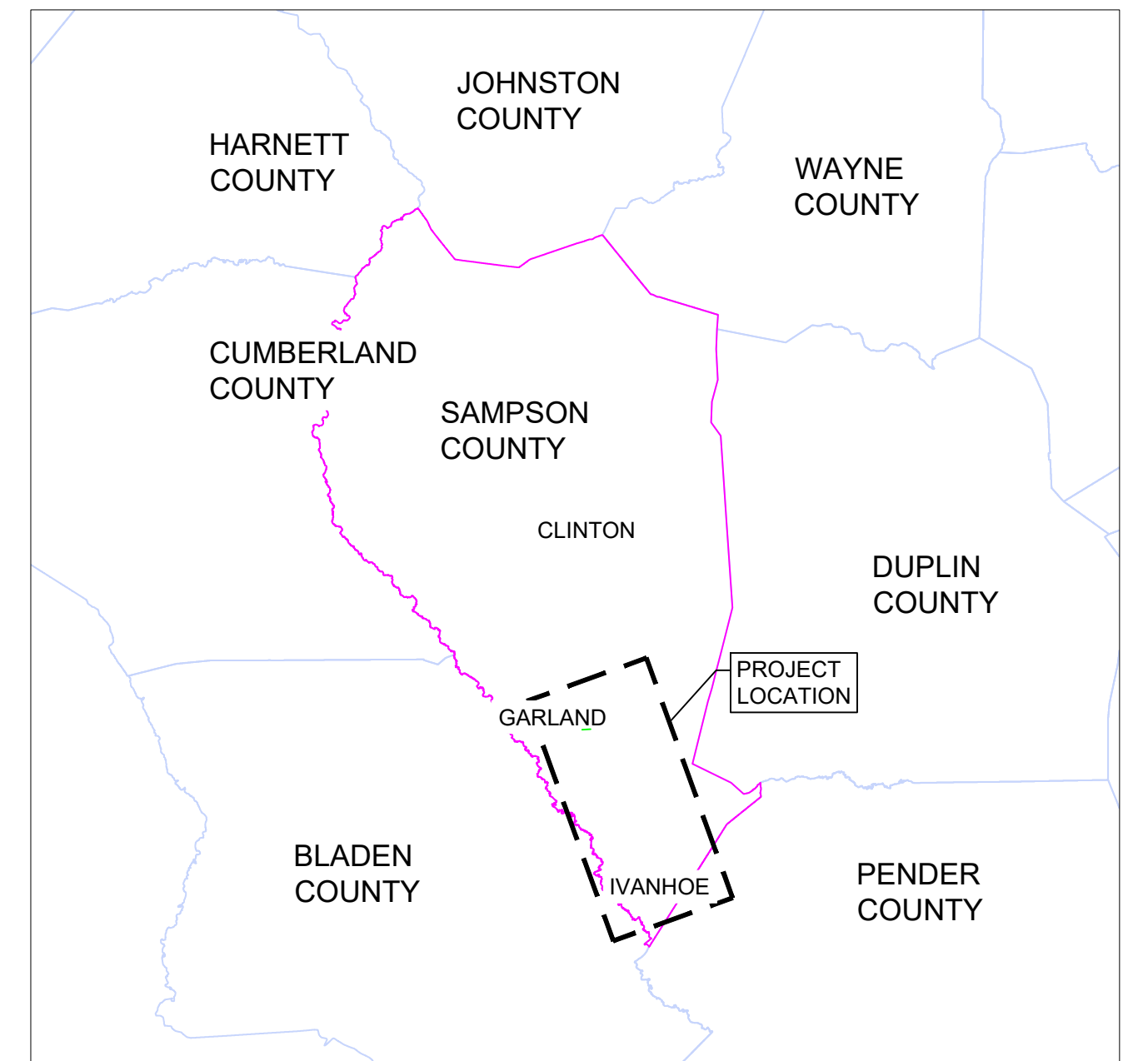
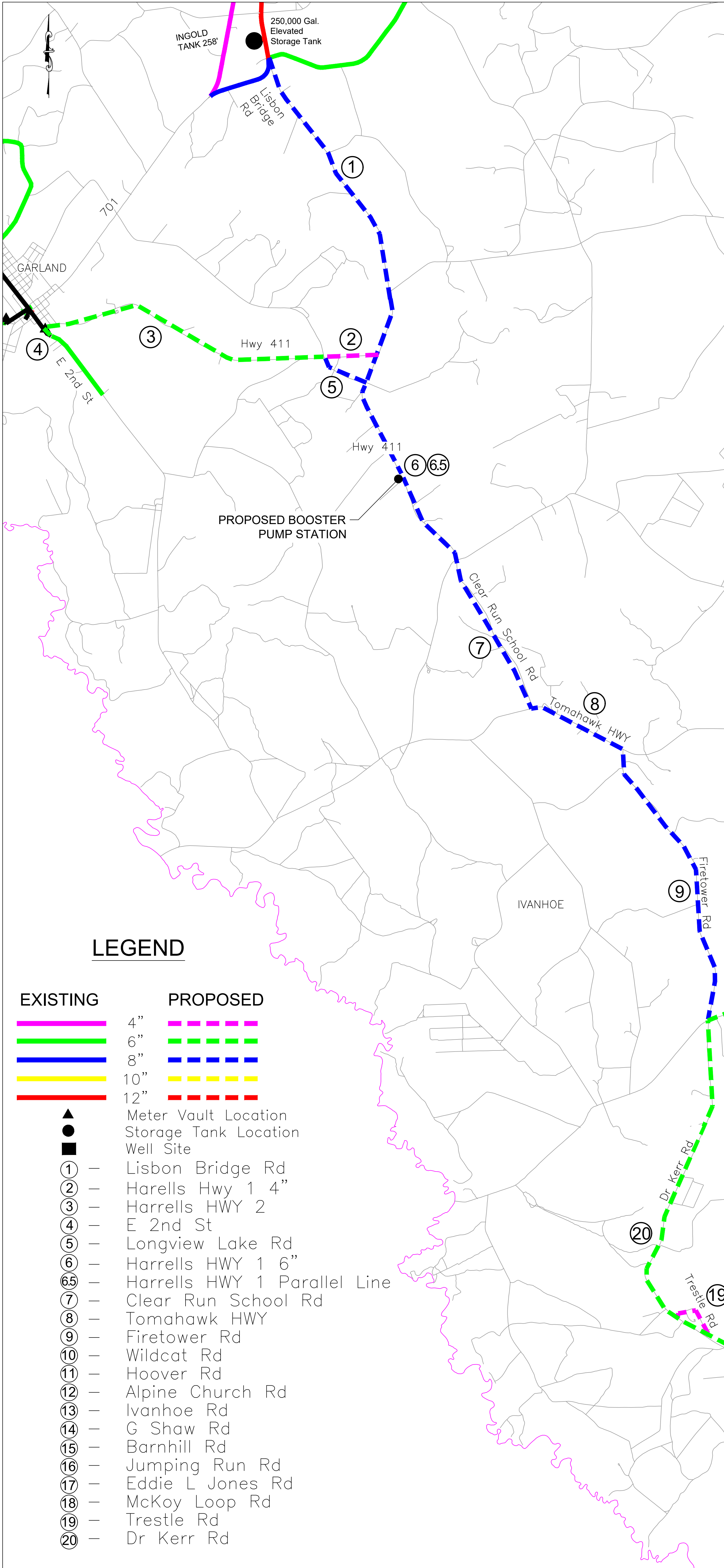


# SAMPSON COUNTY WATER SYSTEM

## IVANHOE AREA



### VICINITY MAP


SCALE: 1" = 60,000'

<b>Schedule A Base Bid</b>	① ⑥ ⑦ ⑧ ⑨ ⑪ ⑫ ⑬ ⑭ ⑮ ⑯ ⑰ ⑱ ⑲ ⑳
<b>Schedule B Bid Additive</b>	② + ⑤
<b>Schedule C Bid Additive</b>	③
<b>Schedule D Bid Additive</b>	④
<b>Schedule E Bid Additive</b>	⑥.5
<b>Schedule F Bid Additive</b>	⑩


### ADDITIVES

### LEGEND

#### EXISTING



#### PROPOSED



- ▲ Meter Vault Location
- Storage Tank Location
- Well Site
- ① — Lisbon Bridge Rd
- ② — Harrells Hwy 1 4"
- ③ — Harrells HWY 2
- ④ — E 2nd St
- ⑤ — Longview Lake Rd
- ⑥ — Harrells HWY 1 6"
- ⑥.5 — Harrells HWY 1 Parallel Line
- ⑦ — Clear Run School Rd
- ⑧ — Tomahawk HWY
- ⑨ — Firetower Rd
- ⑩ — Wildcat Rd
- ⑪ — Hoover Rd
- ⑫ — Alpine Church Rd
- ⑬ — Ivanhoe Rd
- ⑭ — G Shaw Rd
- ⑮ — Barnhill Rd
- ⑯ — Jumping Run Rd
- ⑰ — Eddie L Jones Rd
- ⑱ — McKoy Loop Rd
- ⑲ — Trestle Rd
- ⑳ — Dr Kerr Rd

## IVANHOE AREA

SCALE: 1" = 3,000'